km 0+060.00

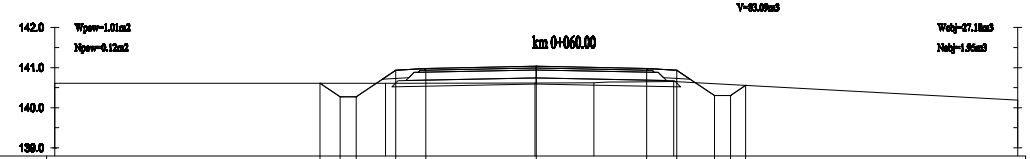
V=83.09m3
142.0
141.0
140.0
139.0
Wpow=1.01m2
Npow=0.12m2
Wobj=27.18m3
Nobj=1.96m3

RZĘDNE PROJEKTOWANE [m]	140.61	140.27	140.27	140.93	140.98	141.03	140.98	140.93	140.31	140.31	140.56
DOMIARY [m]	-5.39	-4.89	-4.49	-3.50	-2.75	0.00	2.75	3.50	4.44	4.84	5.22

RZĘDNE TERENU [m]	140.61	140.61	140.61	140.63	140.65	140.19
DOMIARY [m]	-12.00	-3.75	-0.03	1.44	3.43	12.00

km 0+040.00

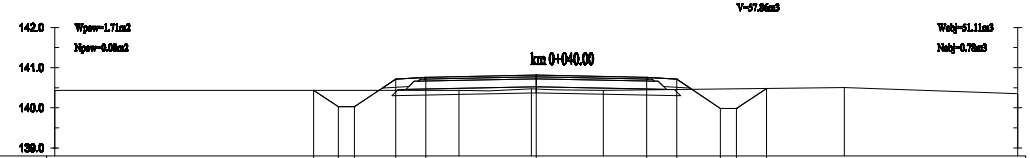
V=57.86m3
142.0
141.0
140.0
139.0
Wpow=1.71m2
Npow=0.08m2
Wobj=51.11m3
Nobj=0.78m3

RZĘDNE PROJEKTOWANE [m]	140.44	140.02	140.02	140.71	140.76	140.81	140.76	140.71	139.99	139.99	140.48
DOMIARY [m]	-5.55	-4.93	-4.53	-3.50	-2.75	0.00	2.75	3.50	4.59	4.99	5.74

RZĘDNE TERENU [m]	140.43	140.44	140.47	140.44	140.50	140.35
DOMIARY [m]	-12.00	-1.93	-0.12	1.67	7.68	12.00

km 0+020.00

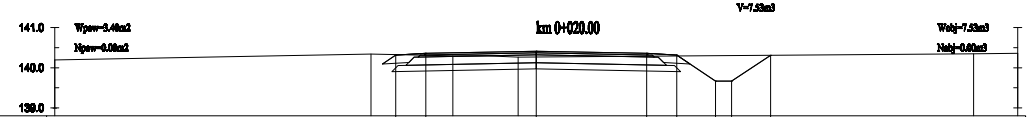
V=7.53m3
141.0
140.0
139.0
Wpow=3.40m2
Npow=0.00m2
Wobj=7.53m3
Nobj=0.00m3

RZĘDNE PROJEKTOWANE [m]	140.31	140.36	140.41	140.36	140.31	139.67	139.67	140.31
DOMIARY [m]	-3.50	-2.75	0.00	2.75	3.50	4.47	4.87	5.84

RZĘDNE TERENU [m]	140.19	140.34	140.30	140.27	140.35	140.36
DOMIARY [m]	-12.00	-4.12	-2.07	-0.45	10.98	12.00

km 0+017.92

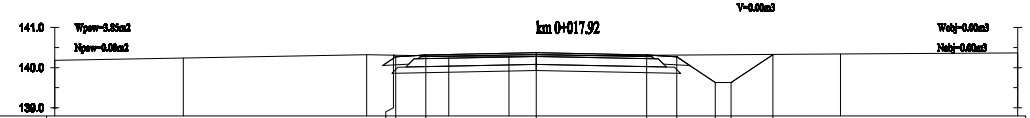
V=0.00m3
141.0
140.0
139.0
Wpow=3.85m2
Npow=0.00m2
Wobj=0.00m3
Nobj=0.00m3

RZĘDNE PROJEKTOWANE [m]	140.31	140.27	140.32	140.37	140.32	140.27	139.63	139.63	140.33
DOMIARY [m]	-3.56	-3.50	-2.75	-0.00	2.75	3.50	4.46	4.86	5.90

RZĘDNE TERENU [m]	140.18	140.24	140.32	140.28	140.28	140.34	140.37
DOMIARY [m]	-12.00	-8.80	-4.22	-2.18	-0.68	7.58	12.00

km 0+140.00

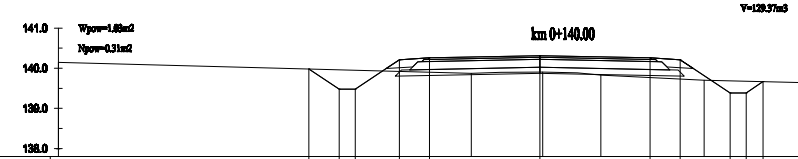
V=129.37m3
141.0
140.0
139.0
138.0
Wpow=1.03m2
Npow=0.31m2

RZĘDNE PROJEKTOWANE [m]	139.98	139.48	139.48	140.21	140.26	140.31	140.26	140.21	139.39	139.39	139.67
DOMIARY [m]	-5.76	-5.00	-4.60	-3.50	-2.75	-0.00	2.75	3.50	4.74	5.14	5.56

RZĘDNE TERENU [m]	140.15	139.87	139.91	139.83	139.70
DOMIARY [m]	-12.00	-1.71	0.07	1.52	4.18

km 0+120.00

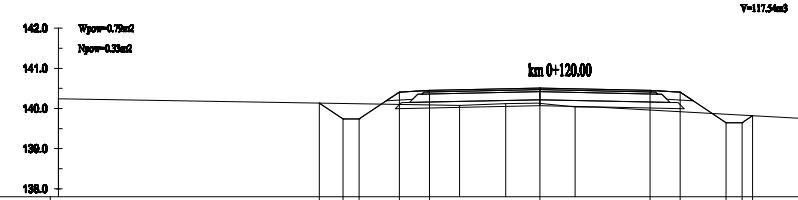
V=117.54m3
142.0
141.0
140.0
139.0
138.0
Wpow=0.79m2
Npow=0.33m2

RZĘDNE PROJEKTOWANE [m]	140.14	139.74	139.74	140.41	140.45	140.51	140.45	140.41	139.65	139.65	139.82
DOMIARY [m]	-5.50	-4.90	-4.50	-3.50	-2.75	0.00	2.75	3.50	4.64	5.04	5.30

RZĘDNE TERENU [m]	140.24	140.08	140.12	140.04
DOMIARY [m]	-12.00	-2.80	-0.85	0.88

km 0+100.00

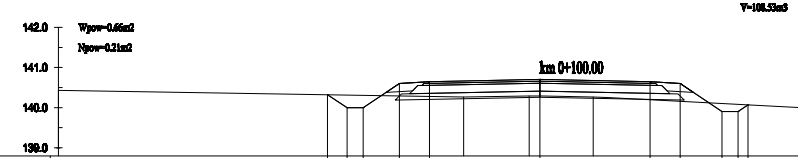
V=108.53m3
142.0
141.0
140.0
139.0
Wpow=0.66m2
Npow=0.21m2

RZĘDNE PROJEKTOWANE [m]	140.32	140.08	140.08	140.60	140.65	140.70	140.65	140.60	139.91	139.91	140.07
DOMIARY [m]	-5.29	-4.80	-4.40	-3.50	-2.75	-0.00	2.75	3.50	4.54	4.94	5.19

RZĘDNE TERENU [m]	140.43	140.27	140.29	140.27
DOMIARY [m]	-12.00	-1.90	-0.27	1.33

km 0+080.00

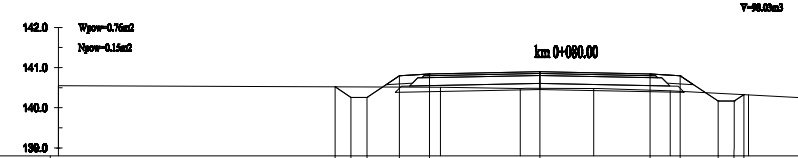
V=98.03m3
142.0
141.0
140.0
139.0
Wpow=0.76m2
Npow=0.15m2

RZĘDNE PROJEKTOWANE [m]	140.52	140.26	140.26	140.80	140.84	140.90	140.84	140.80	140.17	140.17	140.33
DOMIARY [m]	-5.10	-4.71	-4.31	-3.50	-2.75	-0.00	2.75	3.50	4.44	4.84	5.09

RZĘDNE TERENU [m]	140.55	140.51	140.48	140.46	140.42	140.32
DOMIARY [m]	-12.00	-2.47	-0.49	1.35	3.25	5.20

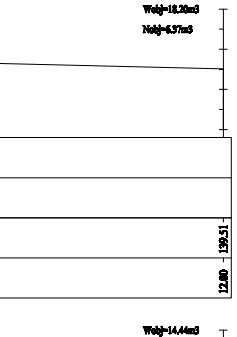
Wobj=18.20m3
Nobj=6.57m3
139.51
12.00

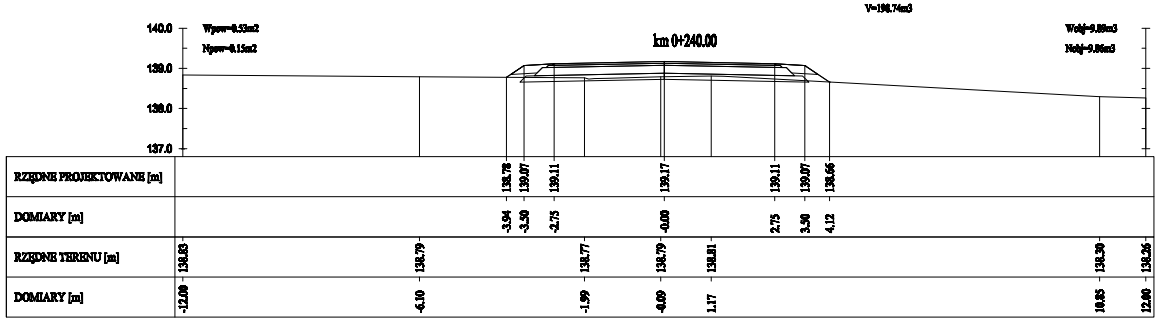
V=198.74m3
km 0+240.00
Wpow=0.53m2
Npow=0.15m2
Wobj=9.89m3
Nobj=9.86m3
140.0
139.0
138.0
137.0
RZĘDNE PROJEKTOWANE [m]
138.78 139.07 139.11 139.17 139.11 139.07 138.66
DOMIARY [m]
-3.94 -3.50 -2.75 -0.00 2.75 3.50 4.12
RZĘDNE TERENU [m]
138.83 138.79 138.77 138.79 138.81 138.30 138.26
DOMIARY [m]
-12.00 -6.10 -1.99 -0.09 1.17 10.85 12.00

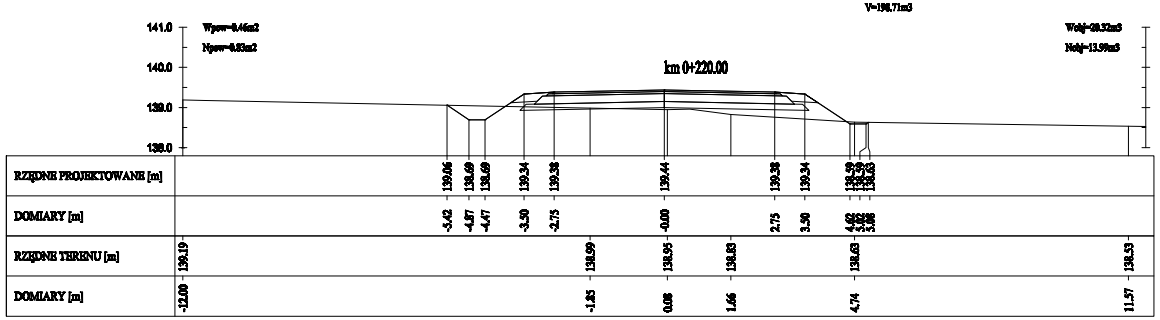
V=198.71m3
km 0+220.00
Wpow=0.46m2
Npow=0.83m2
Wobj=20.32m3
Nobj=13.99m3
141.0
140.0
139.0
138.0
RZĘDNE PROJEKTOWANE [m]
139.06 138.69 138.69 139.34 139.38 139.44 139.38 139.34 138.59 138.59 138.63
DOMIARY [m]
-5.42 -4.87 -4.47 -3.50 -2.75 -0.00 2.75 3.50 4.62 5.02 5.08
RZĘDNE TERENU [m]
139.19 138.99 138.95 138.83 138.63 138.53
DOMIARY [m]
-12.00 -1.85 0.08 1.66 4.74 11.57

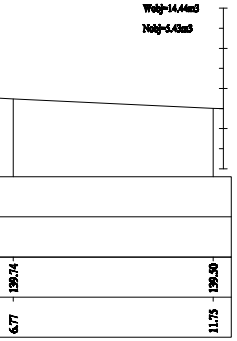
Wobj=14.44m3
Nobj=5.43m3
139.74 139.50
6.77 11.75

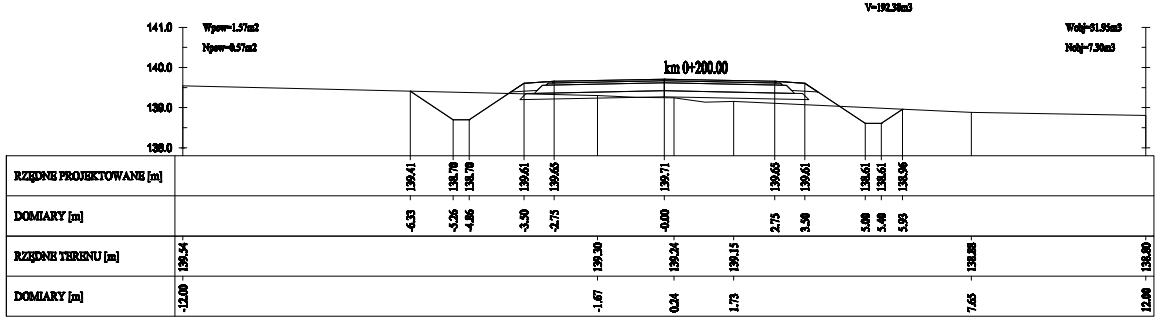
V=192.38m3
km 0+200.00
Wpow=1.57m2
Npow=0.57m2
Wobj=51.95m3
Nobj=7.30m3
141.0
140.0
139.0
138.0
RZĘDNE PROJEKTOWANE [m]
139.41 138.70 138.70 139.61 139.65 139.71 139.65 139.61 138.61 138.61 138.96
DOMIARY [m]
-6.33 -5.26 -4.86 -3.50 -2.75 -0.00 2.75 3.50 5.00 5.40 5.93
RZĘDNE TERENU [m]
139.34 139.30 139.24 139.15 138.88 138.80
DOMIARY [m]
-12.00 -1.67 0.24 1.73 7.65 12.00

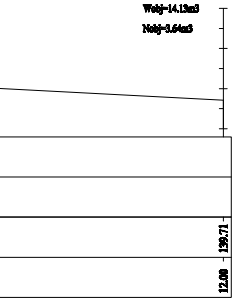
Wobj=14.13m3
Nobj=3.64m3
139.71
12.00

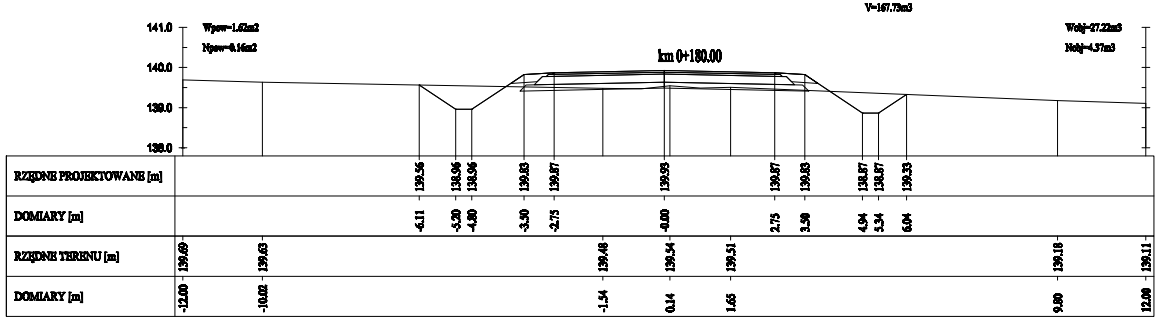
V=167.73m3
km 0+180.00
Wpow=1.62m2
Npow=0.16m2
Wobj=27.22m3
Nobj=4.37m3
141.0
140.0
139.0
138.0
RZĘDNE PROJEKTOWANE [m]
139.56 138.96 138.96 139.83 139.87 139.93 139.87 139.83 138.87 138.87 139.33
DOMIARY [m]
-6.11 -5.20 -4.80 -3.50 -2.75 -0.00 2.75 3.50 4.94 5.34 6.04
RZĘDNE TERENU [m]
139.69 139.63 139.48 139.54 139.51 139.18 139.11
DOMIARY [m]
-12.00 -10.02 -1.54 0.14 1.65 9.80 12.00

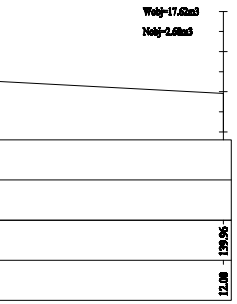
Wobj=17.62m3
Nobj=2.68m3
139.96
12.00

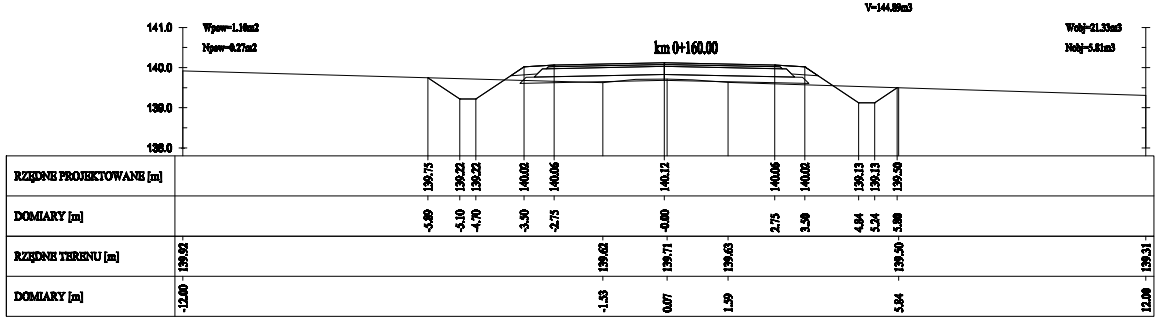
V=144.89m3
km 0+160.00
Wpow=1.10m2
Npow=0.27m2
Wobj=21.33m3
Nobj=5.81m3
141.0
140.0
139.0
138.0
RZĘDNE PROJEKTOWANE [m]
139.75 139.22 139.22 140.02 140.06 140.12 140.06 140.02 139.13 139.13 139.50
DOMIARY [m]
-5.89 -5.10 -4.70 -3.50 -2.75 -0.00 2.75 3.50 4.94 5.34 5.80
RZĘDNE TERENU [m]
139.92 139.62 139.71 139.63 139.50 139.31
DOMIARY [m]
-12.00 -1.53 0.07 1.59 5.84 12.00

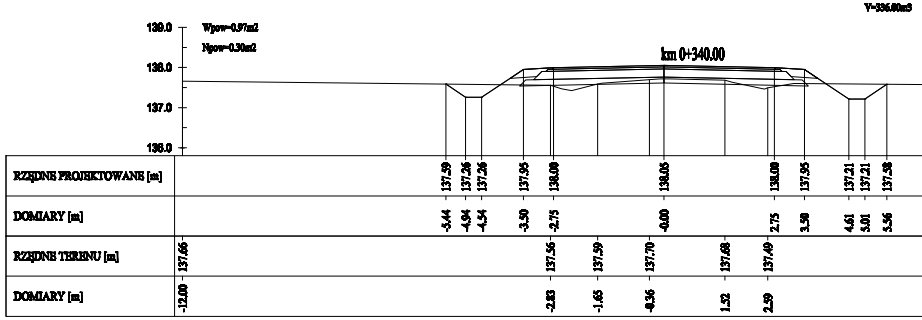
V=336.00m3
km 0+340.00
Wpow=0.97m2
Npow=0.30m2
139.0
138.0
137.0
136.0
RZĘDNE PROJEKTOWANE [m]
137.59 137.26 137.26 137.95 138.00 138.05 138.00 137.95 137.21 137.21 137.58
DOMIARY [m]
-5.44 -4.94 -4.54 -3.50 -2.75 -0.00 2.75 3.50 4.61 5.01 5.56
RZĘDNE TERENU [m]
137.66 137.56 137.59 137.70 137.68 137.49
DOMIARY [m]
-12.00 -2.83 -1.65 -0.36 1.52 2.59

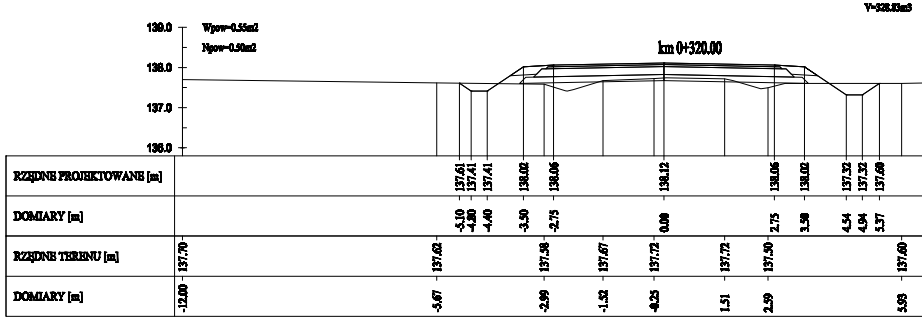
V=328.83m3
km 0+320.00
Wpow=0.55m2
Npow=0.50m2
139.0
138.0
137.0
136.0
RZĘDNE PROJEKTOWANE [m]
137.61 137.41 137.41 138.02 138.06 138.12 138.06 138.02 137.32 137.32 137.60
DOMIARY [m]
-5.10 -4.80 -4.40 -3.50 -2.75 0.00 2.75 3.50 4.54 4.94 5.37
RZĘDNE TERENU [m]
137.70 137.62 137.58 137.67 137.72 137.72 137.50 137.60
DOMIARY [m]
-12.00 -5.67 -2.99 -1.32 -0.25 1.51 2.59 5.93

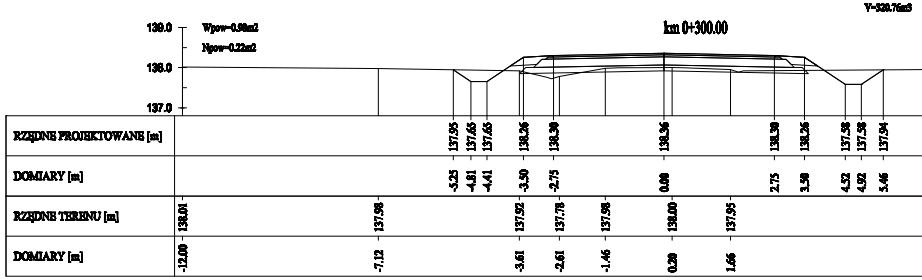
V=320.76m3
km 0+300.00
Wpow=0.98m2
Npow=0.22m2
139.0
138.0
137.0
RZĘDNE PROJEKTOWANE [m]
137.95 137.65 137.65 138.26 138.30 138.36 138.30 138.26 137.58 137.58 137.94
DOMIARY [m]
-5.25 -4.81 -4.41 -3.50 -2.75 0.00 2.75 3.50 4.52 4.92 5.46
RZĘDNE TERENU [m]
138.01 137.98 137.92 137.78 137.98 138.00 137.95
DOMIARY [m]
-12.00 -7.12 -3.61 -2.61 -1.46 0.20 1.66

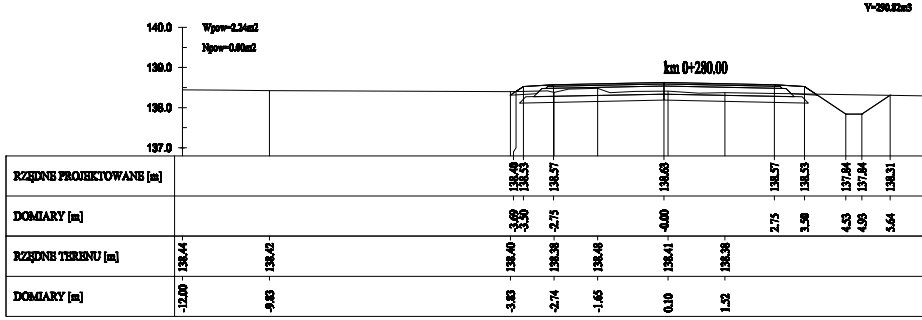
V=290.82m3
km 0+280.00
Wpow=2.34m2
Npow=0.00m2
140.0
139.0
138.0
137.0
RZĘDNE PROJEKTOWANE [m]
138.40 138.53 138.57 138.63 138.57 138.53 137.84 137.84 138.31
DOMIARY [m]
-3.69 -3.50 -2.75 -0.00 2.75 3.50 4.53 4.93 5.64
RZĘDNE TERENU [m]
138.44 138.42 138.40 138.38 138.48 138.41 138.38
DOMIARY [m]
-12.00 -9.83 -3.83 -2.74 -1.65 0.10 1.52

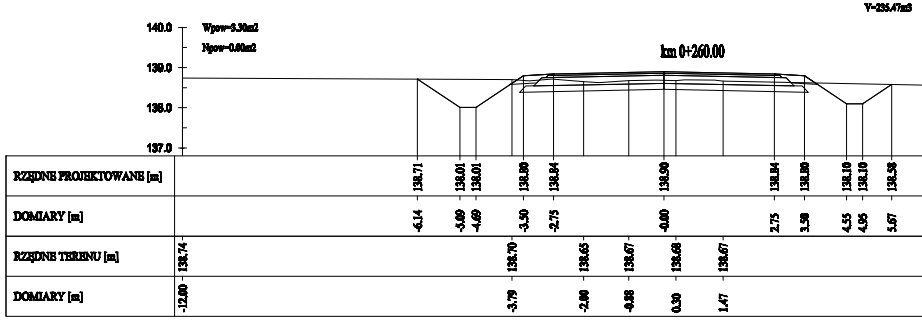
V=235.47m3
km 0+260.00
Wpow=3.30m2
Npow=0.00m2
140.0
139.0
138.0
137.0
RZĘDNE PROJEKTOWANE [m]
138.71 138.01 138.01 138.80 138.84 138.90 138.84 138.80 138.10 138.10 138.58
DOMIARY [m]
-6.14 -5.09 -4.69 -3.50 -2.75 -0.00 2.75 3.50 4.55 4.95 5.67
RZĘDNE TERENU [m]
138.74 138.70 138.65 138.67 138.68 138.67
DOMIARY [m]
-12.00 -3.79 -2.00 -0.88 0.30 1.47

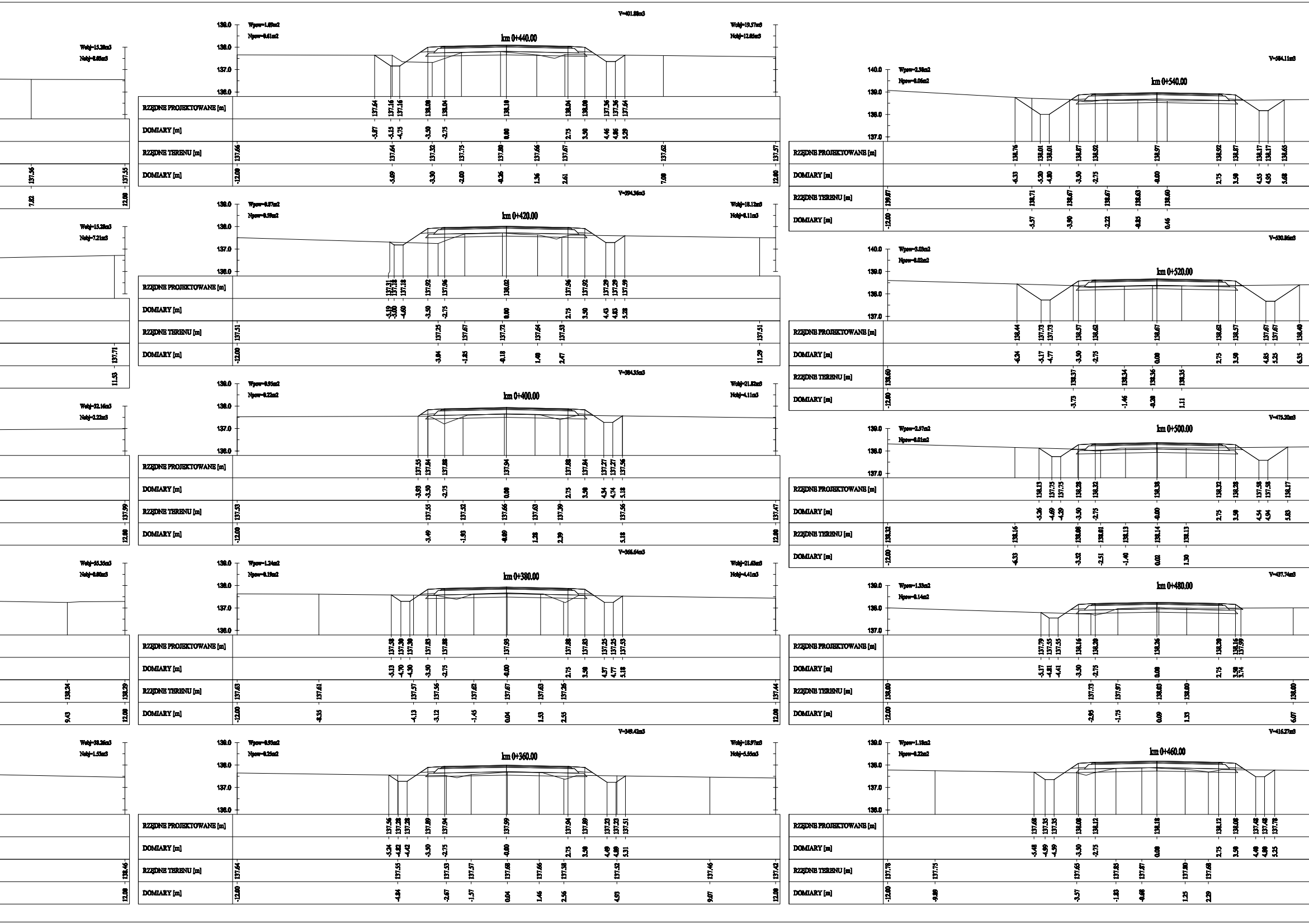
km 0+440.00
km 0+420.00
km 0+400.00
km 0+380.00
km 0+360.00
km 0+540.00
km 0+520.00
km 0+500.00
km 0+480.00
km 0+460.00
RZĘDNE PROJEKTOWANE [m]
DOMIARY [m]
RZĘDNE TERENU [m]
DOMIARY [m]
139.0
138.0
137.0
136.0
140.0

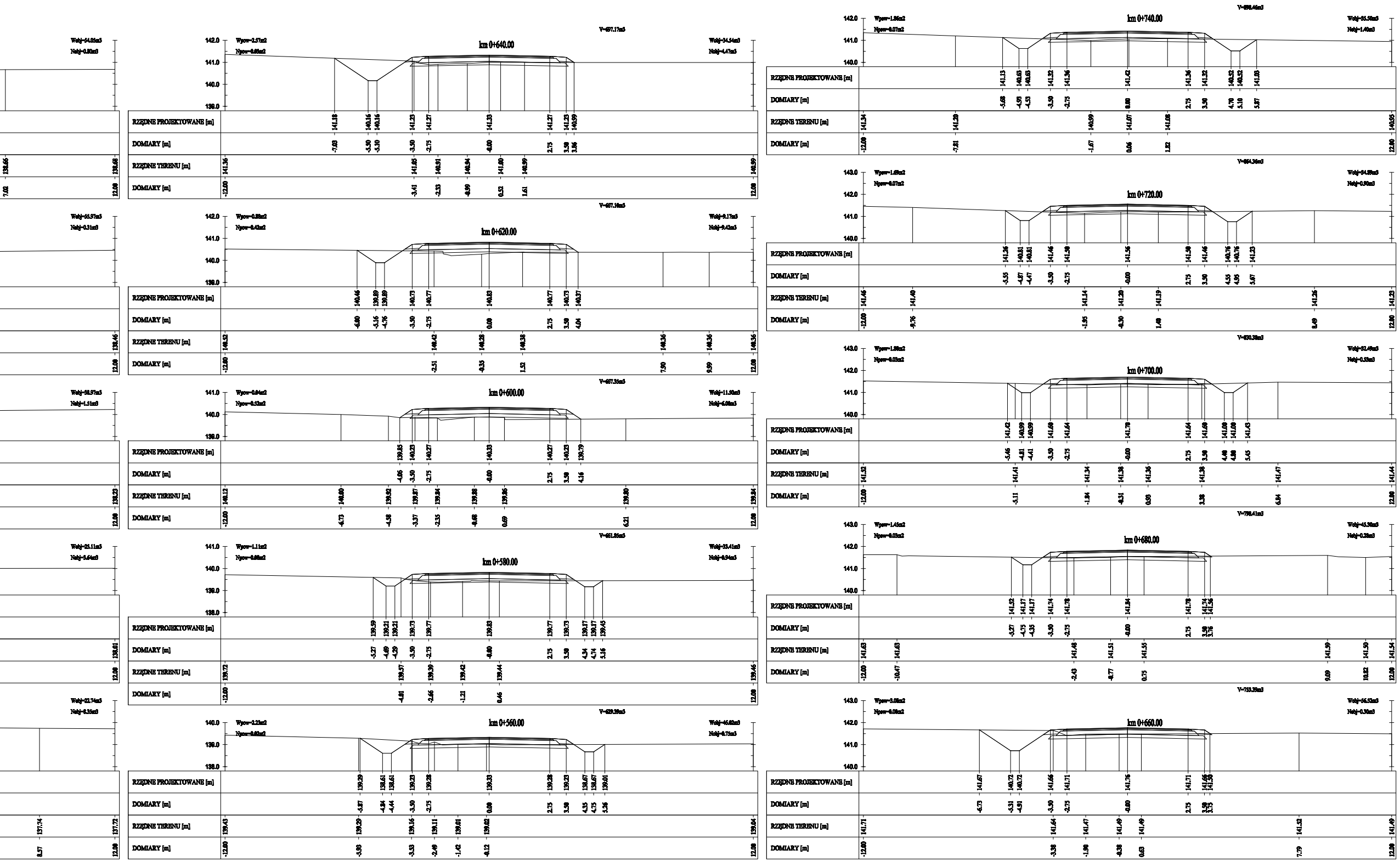
km 0+640.00
km 0+620.00
km 0+600.00
km 0+580.00
km 0+560.00
km 0+740.00
km 0+720.00
km 0+700.00
km 0+680.00
km 0+660.00
RZĘDNE PROJEKTOWANE [m]
DOMIARY [m]
RZĘDNE TERENU [m]
DOMIARY [m]

OBIEKT : Rozbudowa drogi gminnej Gadomiec Chrzczany - Gadomiec Miłocięta wraz z rozbudową odcinka drogi gminnej Krzynowłoga Wielka - Dębowa - Łazy i rozbudową odcinka drogi gminnej Bogdany Wielkie - Bagny Bobry - Łazy

STADIUM : PW

INWESTOR : Burmistrz Miasta i Gminy Chorzele
ul. Stanisława Komosińskiego 1
06-330 Chorzele

BRANŻA: DROGOWA

SKALA 1 :100

Nazwa rysunku:
Przekroje poprzeczne (etap 3)

RYS. NR 7G

WARSZAWA, 06.2019r.

Projektant, branża drogowa: mgr inż Tomasz Kowieszko
UPR. PROJ. w spec. drogowej NR MAZ/0027/POOD/14

Sprawdzający, branża drogowa: mgr inż Łukasz Wandzel
UPR. PROJ. w spec. drogowej NR SLK/3468/POOD/10